



**DRAFT PLAN OF
 COMMON ELEMENT CONDOMINIUM**
 OF PART OF
LOT 12
CONCESSION 7
 GEOGRAPHIC
TOWNSHIP OF BARTON
 IN THE
CITY OF HAMILTON
 SCALE: 1:300 metres

S.D. McLAREN, O.L.S. - 2020


SURVEYOR'S CERTIFICATE:

I CERTIFY THAT:
 THE BOUNDARIES OF THE LANDS TO BE SUBDIVIDED AS
 SHOWN ON THIS PLAN AND THEIR RELATIONSHIP TO THE
 ADJACENT LANDS ARE ACCURATELY AND CORRECTLY SHOWN.

DECEMBER 22, 2020
 DATE 
 S.D. McLAREN, O.L.S.

OWNER'S CERTIFICATE

I HEREBY CONSENT TO THE FILING OF THIS PLAN.

Dec 22/20 
 DATE

SECTION 51 (17) PLANNING ACT – AS REVISED

- | | |
|-------------------|--|
| (A) SHOWN ON PLAN | (G) SHOWN ON PLAN |
| (B) SHOWN ON PLAN | (H) MUNICIPAL PIPED WATER AVAILABLE |
| (C) SHOWN ON PLAN | (I) CLAY LOAM |
| (D) SEE SCHEDULE | (J) SHOWN ON PLAN |
| (E) SHOWN ON PLAN | (K) MUNICIPAL STORM, SANITARY
AND WATER SERVICES EXISTING |
| (F) SHOWN ON PLAN | (L) SHOWN ON PLAN |

SCHEDULE

- | | |
|-------------------------------|---------------|
| TOTAL AREA OF SITE | = 1688.8 Sq.m |
| TOTAL PARCELS OF TIED LAND | = 12 |
| TOTAL VISITORS PARKING SPACES | = 9 |
| CONSTRUCTION TO COMMENCE IN | = 2021 |