



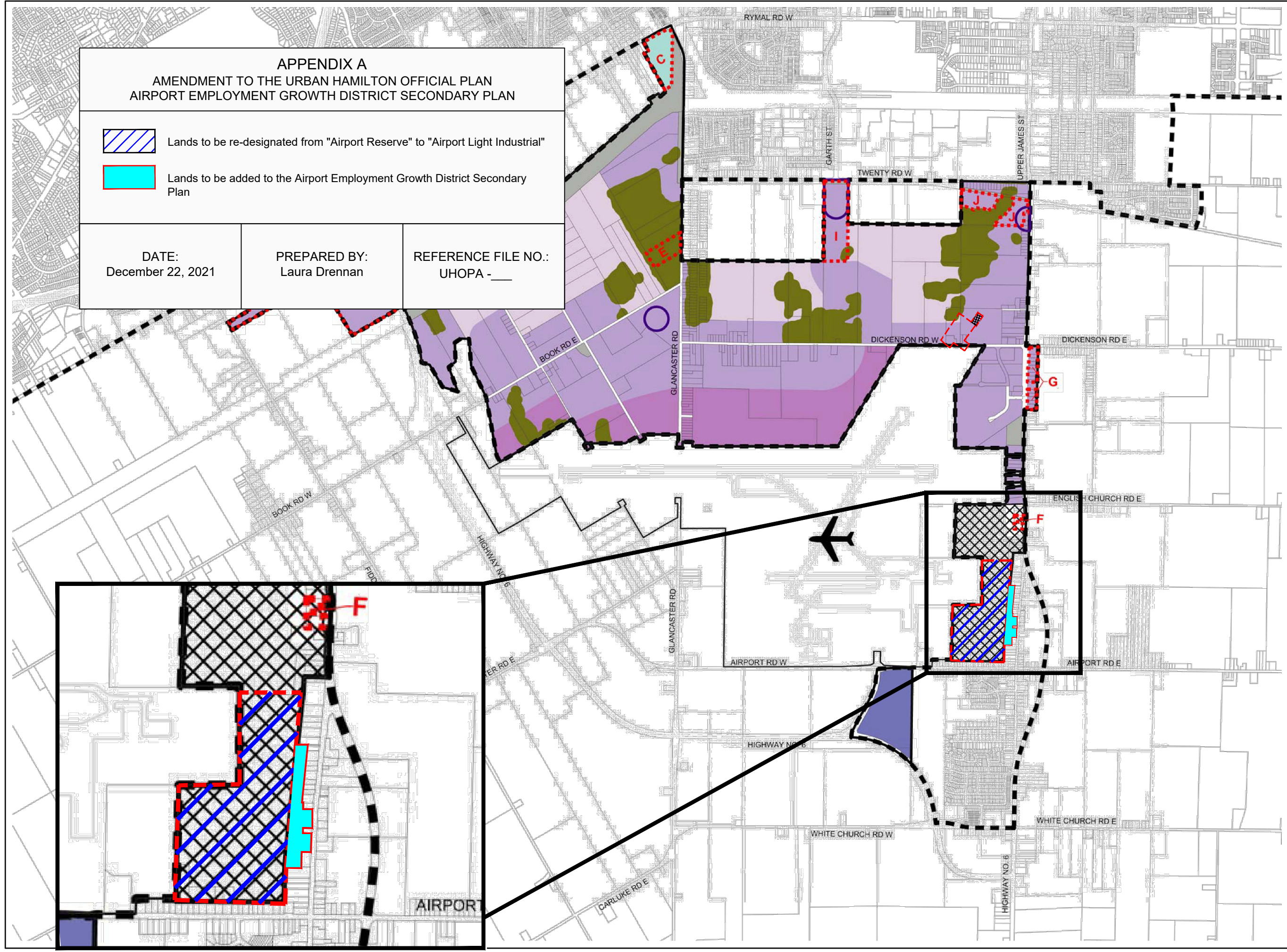
APPENDIX A
AMENDMENT TO THE URBAN HAMILTON OFFICIAL PLAN
AIRPORT EMPLOYMENT GROWTH DISTRICT SECONDARY PLAN

-  Lands to be re-designated from "Airport Reserve" to "Airport Light Industrial"
-  Lands to be added to the Airport Employment Growth District Secondary Plan














DATE:
December 22, 2021

PREPARED BY:
Laura Drennan

REFERENCE FILE NO.:
UHOPA - ____



Legend

- Land Use Designations**
-  Airport Light Industrial
 -  Airport Prestige Business
 -  Airport Related Business
 -  Airside Industrial
 -  Institutional
 -  Natural Open Space
 -  Airport Reserve
 -  Utilities
- Other Features**
-  Area or Site Specific Policy
 -  Employment Supportive Centres
 -  John C. Munro Hamilton International Airport
 -  Urban Boundary
 -  Secondary Plan Boundary

Urban Hamilton Official Plan
Airport Employment Growth District Secondary Plan
 Land Use Plan
 Map B.8-1



Not To Scale



PLANNING & ECONOMIC DEVELOPMENT DEPARTMENT
 © Teranel Land Information Services Inc. and its licensors. (2009)
 May Not be Reproduced without Permission. THIS IS NOT A PLAN OF SURVEY